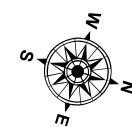
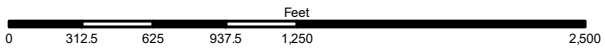
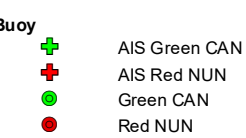
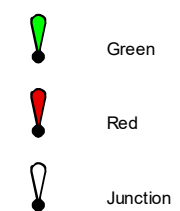
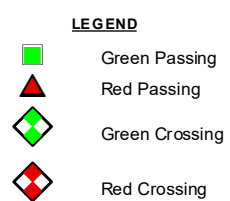
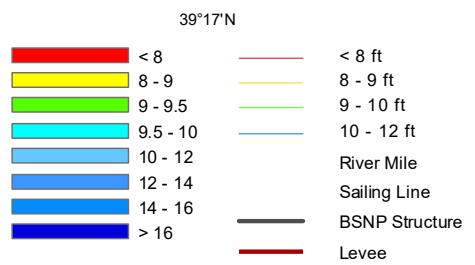
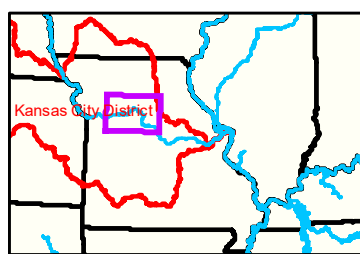
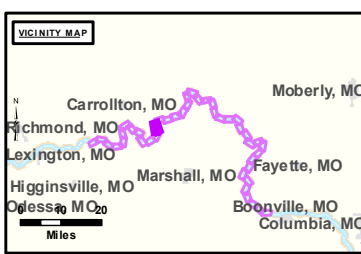


Notes

Waverly Gage = 12.0 at time of collection 23 June 2021"

Gage_L



NOTES:
 Horizontal Coordinate System:
 World Geodetic System of 1984 (WGS84), projected to the
 Universal Transverse Mercator (UTM) Zone 15 North.
 Distance units in U.S. Survey Feet

Vertical Datum:
 Soundings are shown in feet and indicated depths
 are referenced to water surface at time of collection.

The information depicted on this map represents the results of a survey
 conducted on the date indicated and can only be considered
 to represent the general condition existing at that time.

The location of navigation aids are based on and provided by
 the U.S. Coast Guard.



DISCLAIMER: The United States Government furnishes this information for a specific purpose and does not warrant its accuracy or completeness. It is provided as is, with all faults. The user assumes all liability for any errors or omissions in the data. The user also assumes all liability for any damage or loss resulting from the use of the information. The United States Government makes no warranty, express or implied, in the accuracy or completeness of the information. The United States Government makes no warranty, express or implied, in the accuracy or completeness of the information. The United States Government makes no warranty, express or implied, in the accuracy or completeness of the information. The United States Government makes no warranty, express or implied, in the accuracy or completeness of the information.

KANSAS CITY DISTRICT MISSOURI RIVER AREA OFFICE	
Surveyed By:	NR-AO
Reviewed By:	NR-AO
Checked By:	NR-AO
Submitted:	
Approved:	

Survey Information
 MO_03_LMR
 MO_03_LMR_20210623_CS_270_0_271_5_SORT
 23 June 2021

Sheet Number
 30 of 42